

















NINE BY FIVE CHALLENGE



































Two days, two ways,
a whole island to conquer

DAY 1 EAST

TURN BY TURN DIRECTIONS

No	Distance	Direction	Notes
1	0.045km		Turn right out of Clarkson House and head north up <i>Mont Cochon</i>
2	3.725km		Turn right on to <i>Chemin de Herupe</i>
3	4.050km		Turn left on <i>Les Chenolles</i>
4	4.368km		Turn right on <i>La Rue du Bouillon</i>
5	4.762km		Turn right on <i>Rue Militaire</i>
6	5.008km		Turn left on to <i>Route de Mont Mado</i>
7	5.454km		Turn right on to <i>La Rue Des Chataignieres</i>
8	5.848km		Turn right on to <i>Rue de la Mare des Pres</i>
9	5.946km		Turn left on to <i>Les Anciennes Charrieres</i>
10	6.442km		Turn Right in to Cheval Roc Residential and Nursing Home to access the cliff path
11	7.077km		LANDMARK: LA CRETE FORT
12	11.773km		Cross <i>Charrieres du Boulay</i> and continue on cliff path, keeping left after the steps
13	13.611km		LANDMARK: L'ETACQUEREL BATTERY
14	15.871km		Turn left on to <i>Rue du Catel</i>
15	16.638km		Turn left on to <i>Mont de Rozel</i>
16	17.500km		Turn sharp left on to <i>La Rue des Fontonelles</i>

17	18.072km		Turn right on to <i>La Rue du Scez</i>
18	18.908km		Turn Left on to <i>La Rue de la Perruque</i>
19	19.907km		LANDMARK: FLICQUET BAY
20	20.096km		Turn left on to <i>Ruelle du Verclut</i>
21	20.250km		Turn left on to <i>Route de Ste. Catherine</i>
22	20.396km		LANDMARK: ST CATHERINE'S BREAKWATER
23	21.575km		LANDMARK: LIFEBOAT STATION
24	21.665km		Turn left on to <i>La Route le Brun</i>
25	23.737km		LANDMARK: JEFFREY'S LEAP
26	24.072km		Turn left on to The Castle Green
27	24.231km		LANDMARK: MONT ORGUEIL CASTLE
28	24.350km		Turn Left on to <i>Mont de Gouray</i>
29	24.418km		Turn right on to Gorey Promenade
30	25.000km		Continue on to <i>Route de la Cote</i>
31	25.348km		WATER AND FIRST AID STATION
32	26.350km		Take left fork on <i>La Rue de la Ville es Renauds</i>
33	28.702km		LANDMARK: SEYMOUR SLIP / SEYMOUR INN
34	31.749km		LANDMARK: LE HOCQ TOWER
35	32.781km		LANDMARK: GREEN ISLAND
36	35.228km		Turn left on to <i>Havre des Pas</i>

37	35.522km		Turn left on to Promenade
38	36.350km		Turn right on to <i>La Collette</i>
39	36.456km		Turn right on to <i>La Route de Veulle</i>
40	36.603km		Continue on Promenade
41	36.615km		LANDMARK: VICTORIA PIER
42	37.549km		LANDMARK: STEAM CLOCK
43	39.711km		LANDMARK: THE LOOK OUT CAFE
44	39.801km		Turn right on to Victoria Avenue Pedestrian Crossing
45	39.899km		Turn right on to <i>Route de St. Aubin</i>
46	39.948km		Turn left on to <i>Mont Cochon</i>
47	40.000km		Turn right in to Jersey Hospice Care
48	40.792km		FINISH