






















NINE BY FIVE CHALLENGE


















































Two days, two ways,
a whole island to conquer


















DAY 1 WEST

TURN BY TURN DIRECTIONS

No	Distance	Direction	Notes
1	0.045km		Turn left out of Clarkson House and head south on <i>Mont Cochon</i>
2	0.846km		Turn right on to <i>Route de St Aubin</i> and cross to First Tower Martello Tower
3	0.920km		Cross <i>Victoria Avenue</i>
4	0.994km		Turn right on <i>St Aubin's Bay Promenade</i> heading West
5	4.614km		Turn left, after Noya Shapla, on <i>Rue au Moestre</i>
6	4.884km		Turn right on to <i>Mont es Tours</i>
7	5.228km		Continue on <i>Rue de Haut</i>
8	5.878km		Turn left on to <i>Route de Noirmont</i>
9	6.050km		Turn right on to <i>Mont du Ouaisne</i> and continue to Ouaisne Bay
10	6.947km		Turn Right on to the beach path toward St Brelade's Bay
11	7.3 km		LANDMARK: Ouaisne Round Tower
12	8.503km		Turn right after Pizza Express and continue on <i>Route de la Baie</i>
13	8.884km		Turn left on to <i>Mont es Croix</i>
14	9.000km		Turn left on to <i>Chemin des Creux</i>
15	9.117km		Turn right on to <i>Headland</i>
16	9.842km		Turn left on to <i>Mont es Croix</i>
17	9.850km		LANDMARK: Beauport Car Park
18	9.900km		Continue on to <i>Headland footpath</i>
19	10.948km		Turn right on to <i>Chemin des Signaux</i>
20	11.000km		LANDMARK: HMP La Moye
21	11.175km		Turn left on to <i>Corbiere Headland</i>

22	11.482km		LANDMARK: Weather Radar
23	12.323km		LANDMARK: Desalination Plant
24	12.500km		Continue on <i>Corbiere Headland</i>
25	13.164km		LANDMARK: WWII Radio Tower
25	13.317km		Turn left on to <i>Rue de la Corbiere</i>
26	13.355km		Continue on to <i>Mont du Grouet</i>
27	14.050km		Turn left on to <i>Chemin du Petit Port</i>
28	14.196km		Continue on to <i>Petit Port Headland</i>
29	14.460km		LANDMARK: WWII Bunker
30	14.767km		Join <i>Route de la Pulente</i>
31	14.770km		CAUTION: Follow footpath – do not walk on road
32	16.905km		LANDMARK: El Tico
33	17.592km		LANDMARK: The Watersplash
34	20.000km		LANDMARK: Jersey Pearl
35	20.069km		Veer right and continue on <i>Route des Laveurs</i>
36	20.297km		Turn left on to <i>Rue des Pres</i>
37	20.641km		Turn left on to <i>Chemin de la Brecquette</i>
38	20.678km		Head straight toward <i>La Saline Slip</i>
39	21.000km		Turn right on to <i>L'Etacq beach wall path</i>
40	21.750km		Turn right on to <i>La Cheriere Cappelain</i>
41	21.850km		Turn left on to <i>Route de L'Etacq</i>
42	22.020km		Turn right at the fork to <i>Le Mont du Vallette</i>
43	22.244km		Turn right on to <i>Le Mont du Vallette</i>
44	22.550km		LANDMARK: Millennium Stone

45	22.560km		Turn left on to <i>Route du Ouest</i>
46	23.196km		Continue on <i>Rue de la Mare</i>
47	23.614km		Continue on <i>Route de Grosnez</i>
48	23.900km		Turn left on to <i>Chemin du Catel</i> toward Gronez Castle
49	24.530km		Turn right on to <i>Grosnez Common</i> toward Plemont via Cliff Path
50	26.361km		Cross <i>Route de Plemont</i> and continue on cliff path toward Plemont Car Park and Puffins
51	26.858km		LANDMARK: Metal Puffins
52	26.900km		Continue on cliff path toward Greve de Lecq
53	29.200km		Turn left on to <i>Rue du Moulin</i>
54	29.451km		Continue on to <i>Charriere Huet</i>
55	29.794km		LANDMARK: Prince of Wales Hotel
56	29.800km		Turn left on to <i>Mont de Ste Marie</i>
57	29.948km		LANDMARK: Millennium Cross
58	29.950km		Turn left on to <i>Chemin du Catel</i>
59	30.789km		LANDMARK: Crabbe
	31.133km		Turn left on to <i>Rue de Crabbe</i>
	31.323km		Continue to cliff path toward St Mary
	33.726km		Continue on to <i>Rue du Camp Durell</i>
	33.879km		Turn left on to <i>Grande Rue</i>
	34.032km		LANDMARK: Millennium Stone
	34.032km		Turn left to <i>Cliff Path</i>
59	35.979km		Continue through car park and on to <i>Rue de Sorel</i>
60	36.200km		Turn left on to <i>Route du Nord</i>

	37.773km		LANDMARK: Millennium Cross
	38.000km		Turn left in to <i>Mont Mado Quarry</i> and follow the cliff path toward Bonne Nuit
	39.525km		Turn left on to <i>Charrieres de Bonne Nuit</i>
	39.678km		Continue up <i>Les Nouvelles Charrieres</i>
	40.519km		Turn left on to <i>Rue de la Mare des Pres</i>
	40.593km		Turn left on to <i>La Rue des Chataignieres</i>
	41.012km		Turn left on to <i>Route de Mont Mado</i>
	41.430km		Turn right on to <i>Rue Militaire</i>
	41.467km		Turn left on to <i>Rue Militaire</i>
	41.695km		Turn left on to <i>La Rue du Boullion</i>
	42.113km		Turn left on to <i>Les Chenolles</i>
	42.400km		Turn Right on to <i>Chemin de Herupe</i>
	42.726km		Turn left on to <i>Rue du Bel au Vent</i>
	43.335km		Continue on to <i>Route de St Jean</i>
	44.000km		Continue on to <i>Route du Mont Cochon</i>
	46.388km		Turn left in to <i>Jersey Hospice Care</i>
	46.467km		FINISH